1 West

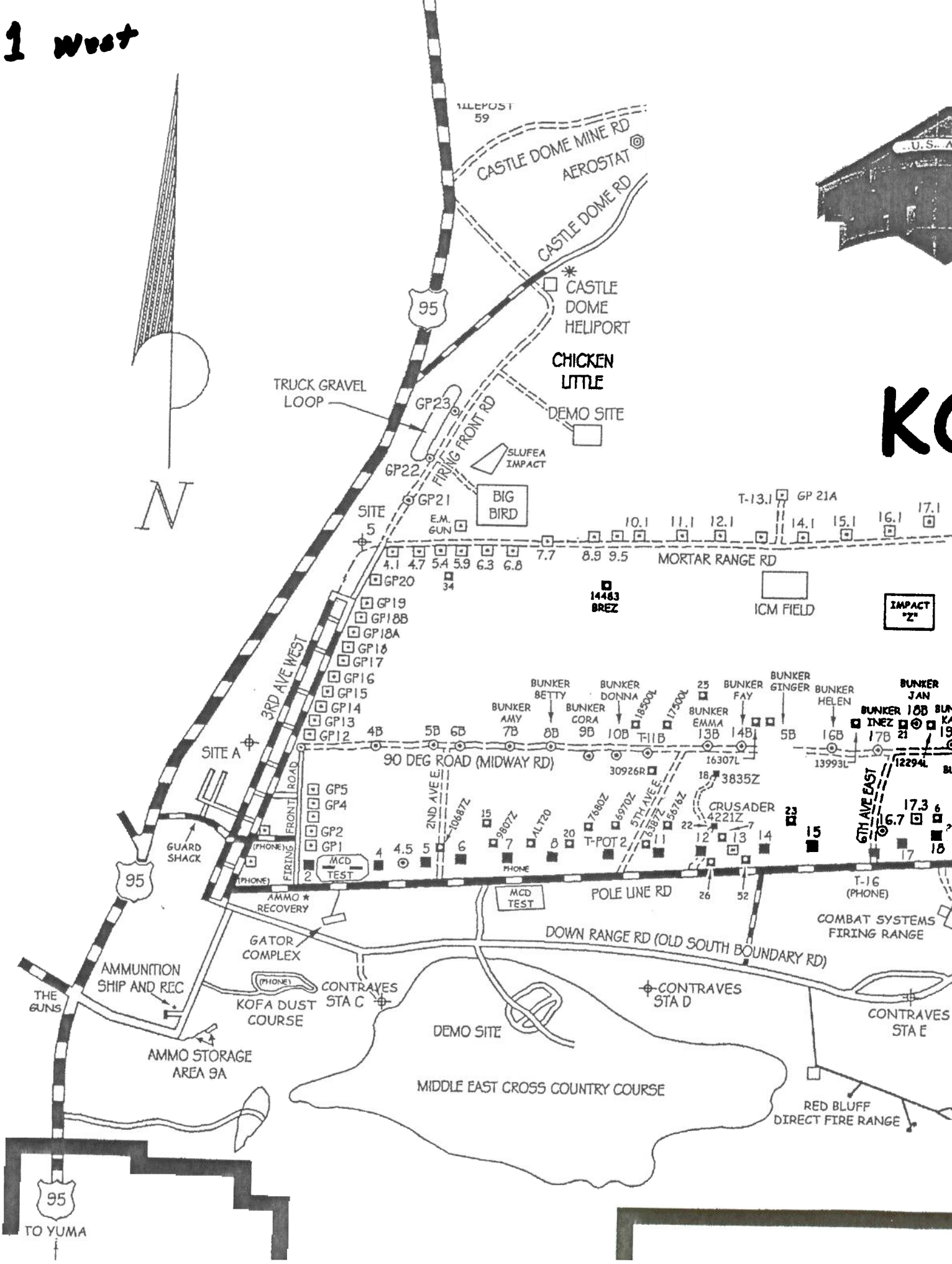
MILEPOST 59
CASTLE DOME MINE RD
AEROSTAT
CASTLE DOME RD
CASTLE DOME HELIPORT
CHICKEN LITTLE
DEMO SITE
95
TRUCK GRAVEL LOOP
GP23
FIRING FRONT RD
SLUFEA IMPACT
GP22
GP21
BIG BIRD
SITE 5
E.M. GUN
T-13.1
GP 21A
MORTAR RANGE RD
14463 BREZ
ICM FIELD
IMPACT "Z"
N
3RD AVE WEST
GP20
GP19
GP18B
GP18A
GP18
GP17
GP16
GP15
GP14
GP13
GP12
SITE A
90 DEG ROAD (MIDWAY RD)
BUNKER AMY
BUNKER BETTY
BUNKER CORA
BUNKER DONNA
BUNKER EMMA
BUNKER FAY
BUNKER GINGER
BUNKER HELEN
BUNKER INEZ
BUNKER JAN
FRONT ROAD
GP5
GP4
GP2
GP1
GUARD SHACK
FIRING
(PHONE)
MCD TEST
AMMO RECOVERY
2ND AVE E.
5TH AVE E.
6TH AVE EAST
CRUSADER
T-POT 2
POLE LINE RD
T-16 (PHONE)
COMBAT SYSTEMS FIRING RANGE
DOWN RANGE RD (OLD SOUTH BOUNDARY RD)
GATOR COMPLEX
AMMUNITION SHIP AND REC
THE GUNS
KOFA DUST COURSE
CONTRAVES STA C
CONTRAVES STA D
CONTRAVES STA E
DEMO SITE
AMMO STORAGE AREA 9A
MIDDLE EAST CROSS COUNTRY COURSE
RED BLUFF DIRECT FIRE RANGE
TO YUMA

2 mid

YTG

YUMA TEST CENTER

FA RANGE

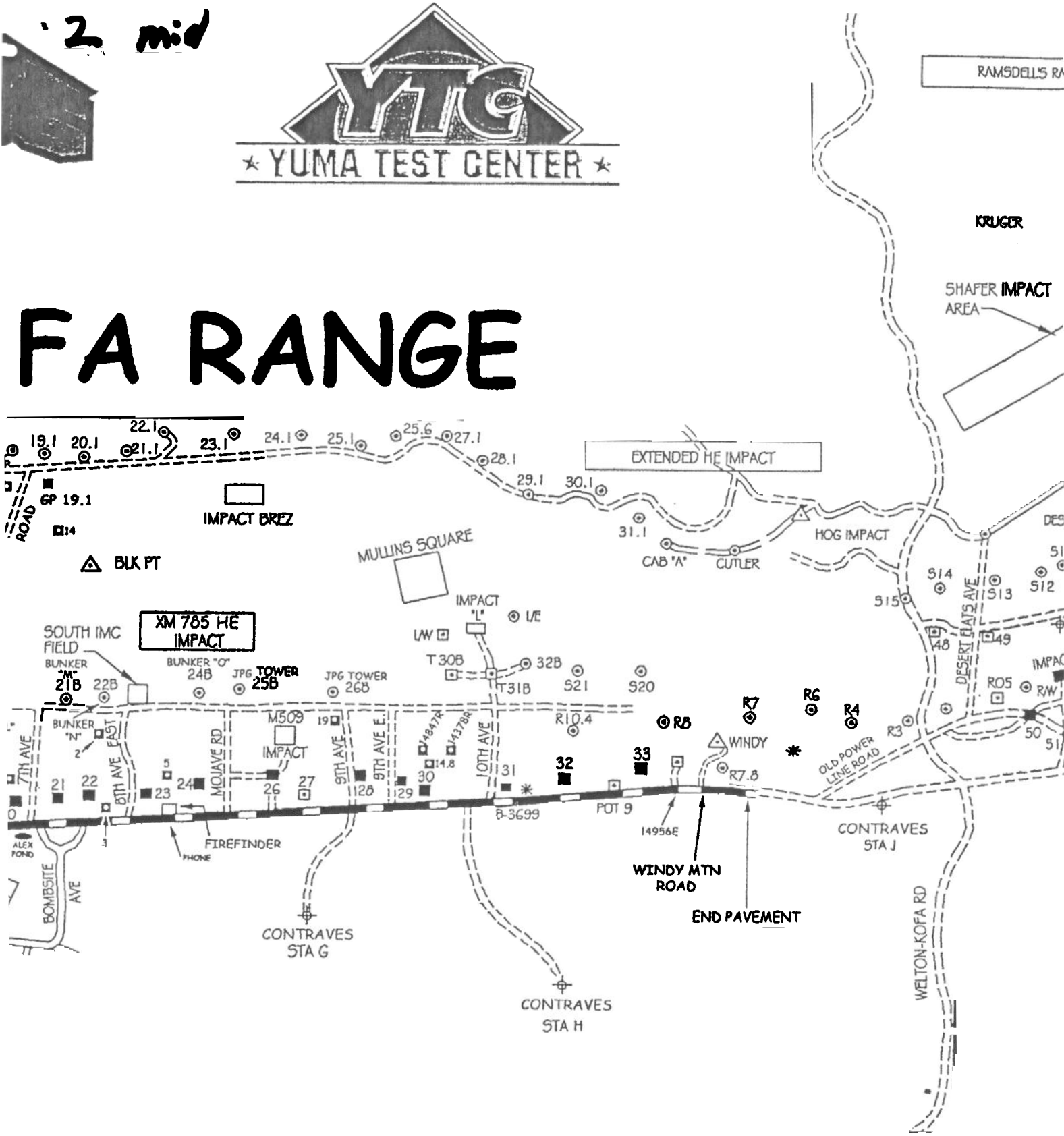

3 East

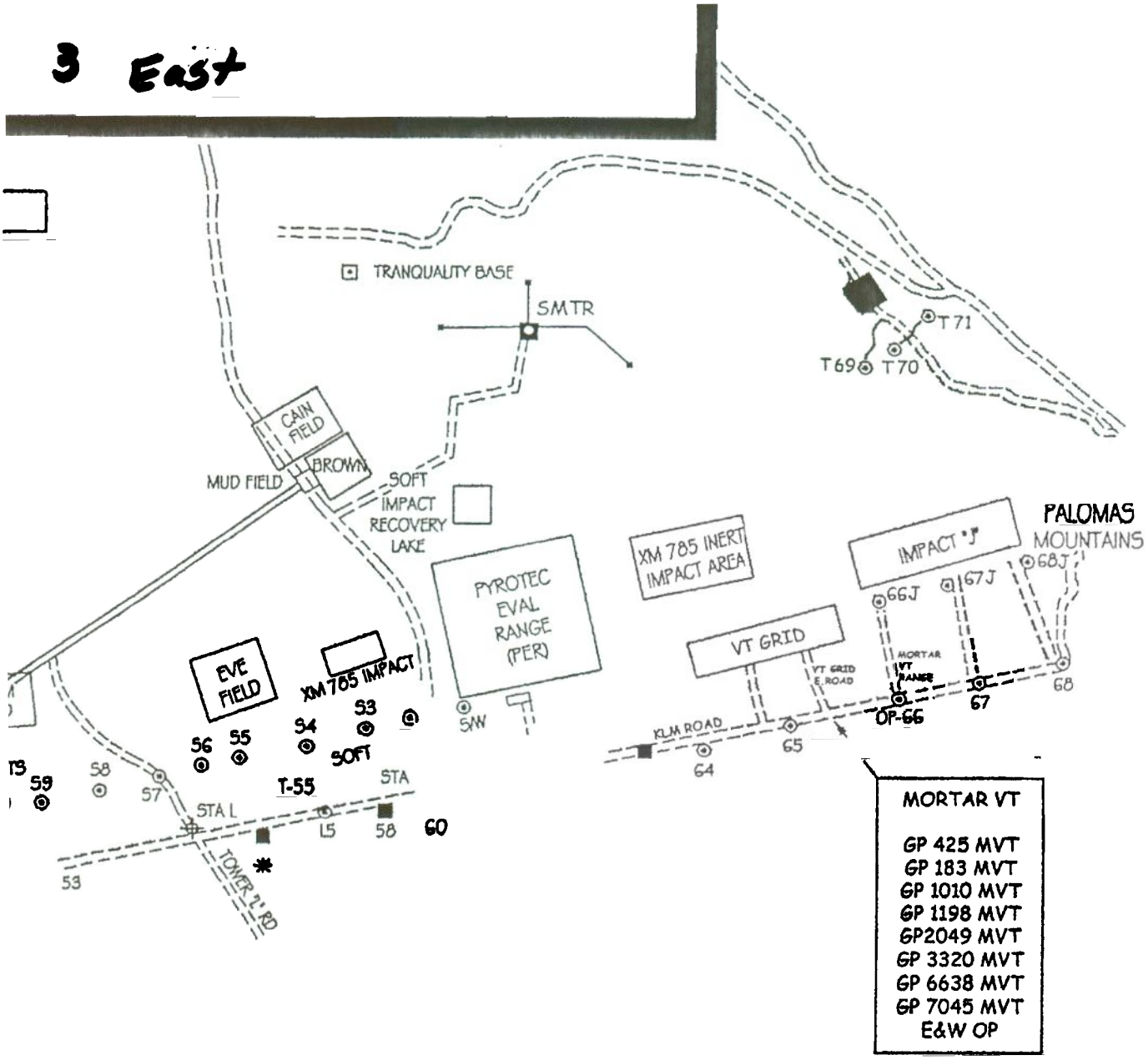

MORTAR VT

GP 425 MVT
GP 183 MVT
GP 1010 MVT
GP 1198 MVT
GP2049 MVT
GP 3320 MVT
GP 6638 MVT
GP 7045 MVT
E&W OP

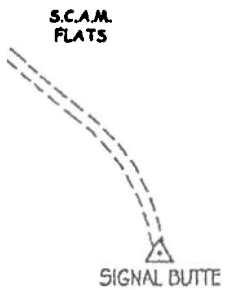

LEGEND: NOT DRAWN TO SCALE

- PAVED (HARD SURFACE, TWO LANE)
- UNIMPROVED DIRT
- GRAVEL (LOOSE SURFACE)
- JEEP TRAIL
- LOCATION OF MICROWAVE TRANSMITTERS
- OBSERVATION POINT
- OBSERVATION TOWER
- OBSERVATION TOWER W/75 KVA 480V 30
- CONTRAVES CAMERA POSITION
- GROUND TRANSMITTER
- LASER SITE
- MET TOWER LOCATIONS
- FIREFINDER GUN POSITIONS